TN

NOTE:

1. REFER TO THE BDAR FOR MORE INFORMATION ON THE ECOLOGY OF THE AREA.
2. REFER TO SOIL TEST REPORT NO CONTAMINATED SOIL WAS FOUND AT THE SITE.
3. TREE 1 TO TREE 5 TO BE REMOVED.

COMPLIANCE BOX
COMPLETED AS PER DESIGN ☐
ALTERATIONS IN RED ☐
NAME (PRINT)
SIGNATURE DATE

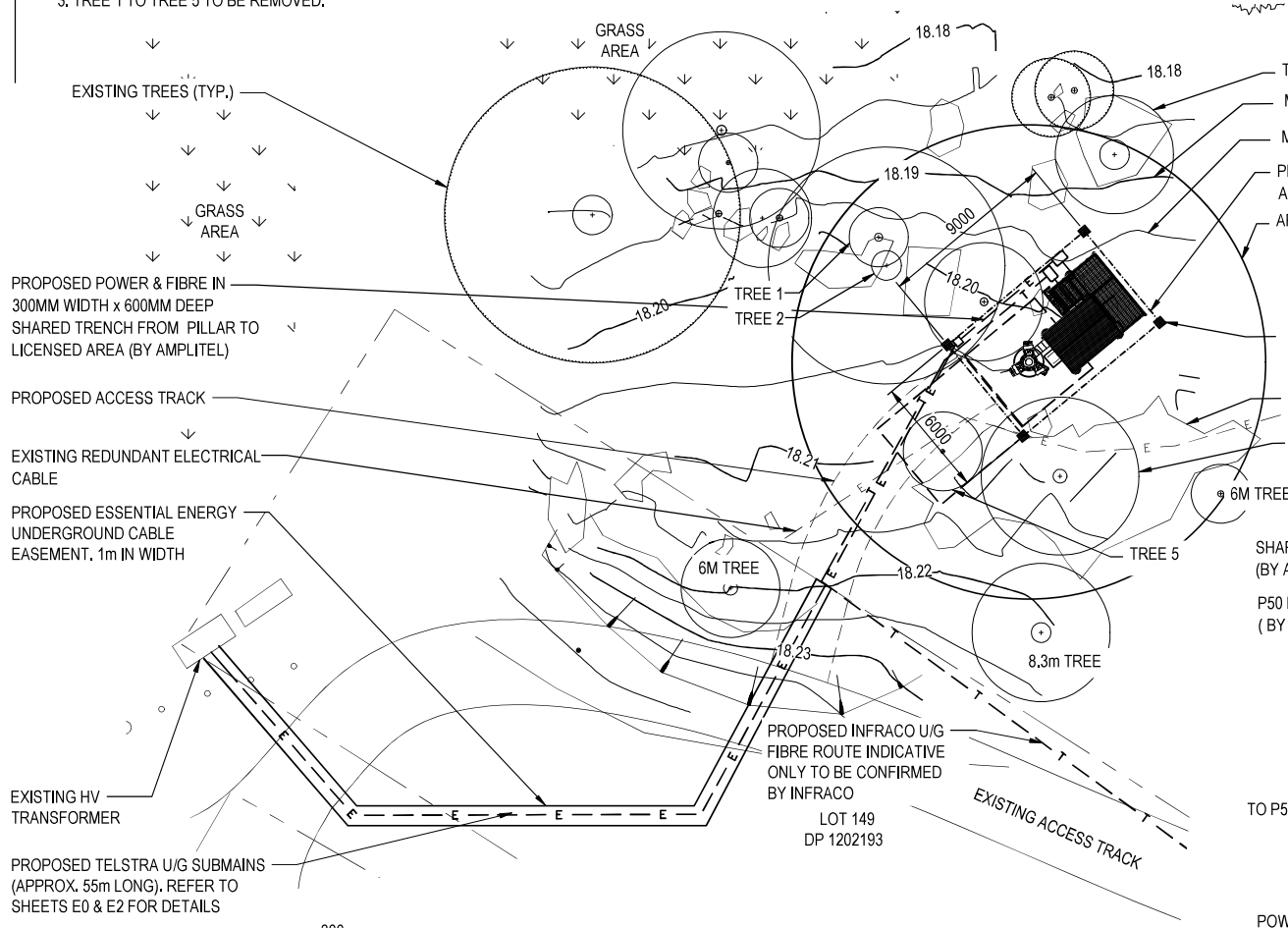

SITE LAYOUT

SCALE 1:250

5m 0 5m 10m SCALE 1:250

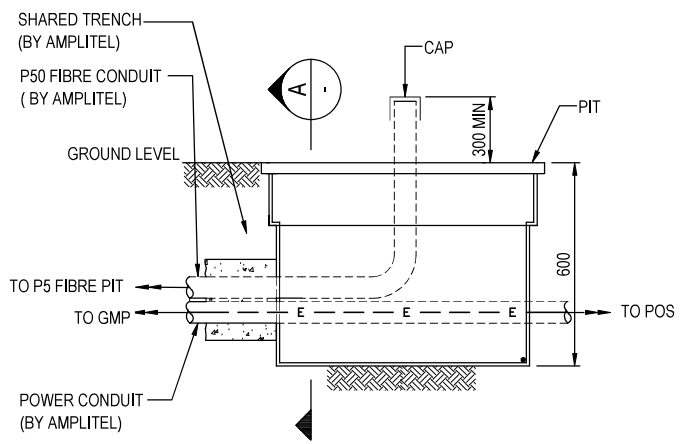

SHARED TRENCH DIAGRAM

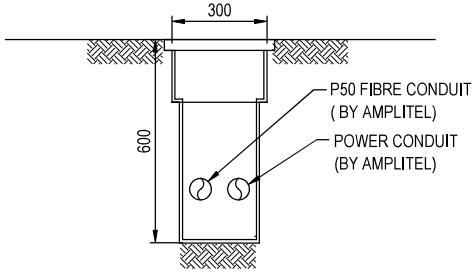

SECTION

SCALE NOT TO SCALE (A / -)

FOR CONSTRUCTION

ORDER	DRAWN	CHKD	AMENDMENT	EXAM	APPD	DATE	ISS
NA25231.02	AN	MB	PRELIMINARY - TBC	RC	PG	07.03.24	1
BTG-34049	KA	AN	FC - 3010480 DOCKET REF - L7/L18/L21/L26/5G3.6/5G.85	HH	AG	10.03.25	2

UNAPPROVED DRAWING

DECON TECHNOLOGIES

AMPLITEL Part of the Telstra Group

TOWER AMS SITE NSW100619
PERISHER VALLEY SKI RESORT
APZ AND SITE DETAIL PLAN
KOSCIUSZKO RD, PERISHER VALLEY 2624

DWG NO. NSW100619 SHT NO. S1-4

A3

© Amplitel PTY LTD as Trustee for the Towers Business Operating Trust (ABN 75 357 171 746) All rights reserved.

The copyright and ownership of this drawing is assigned to Amplitel and must not be copied or saved elsewhere without written permission from Amplitel.